

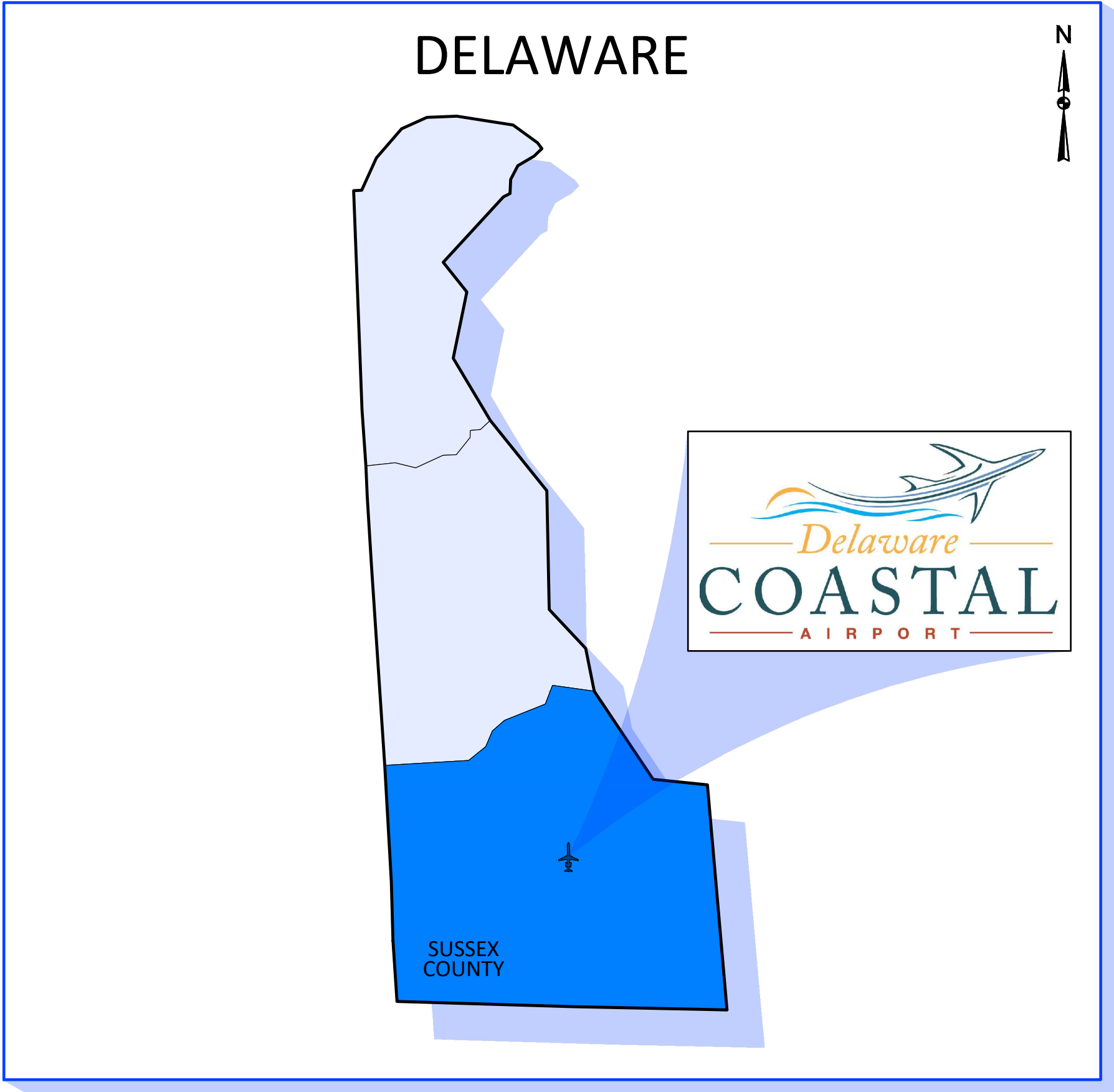


MASTER PLAN UPDATE DECEMBER 2023

DRAWING INDEX

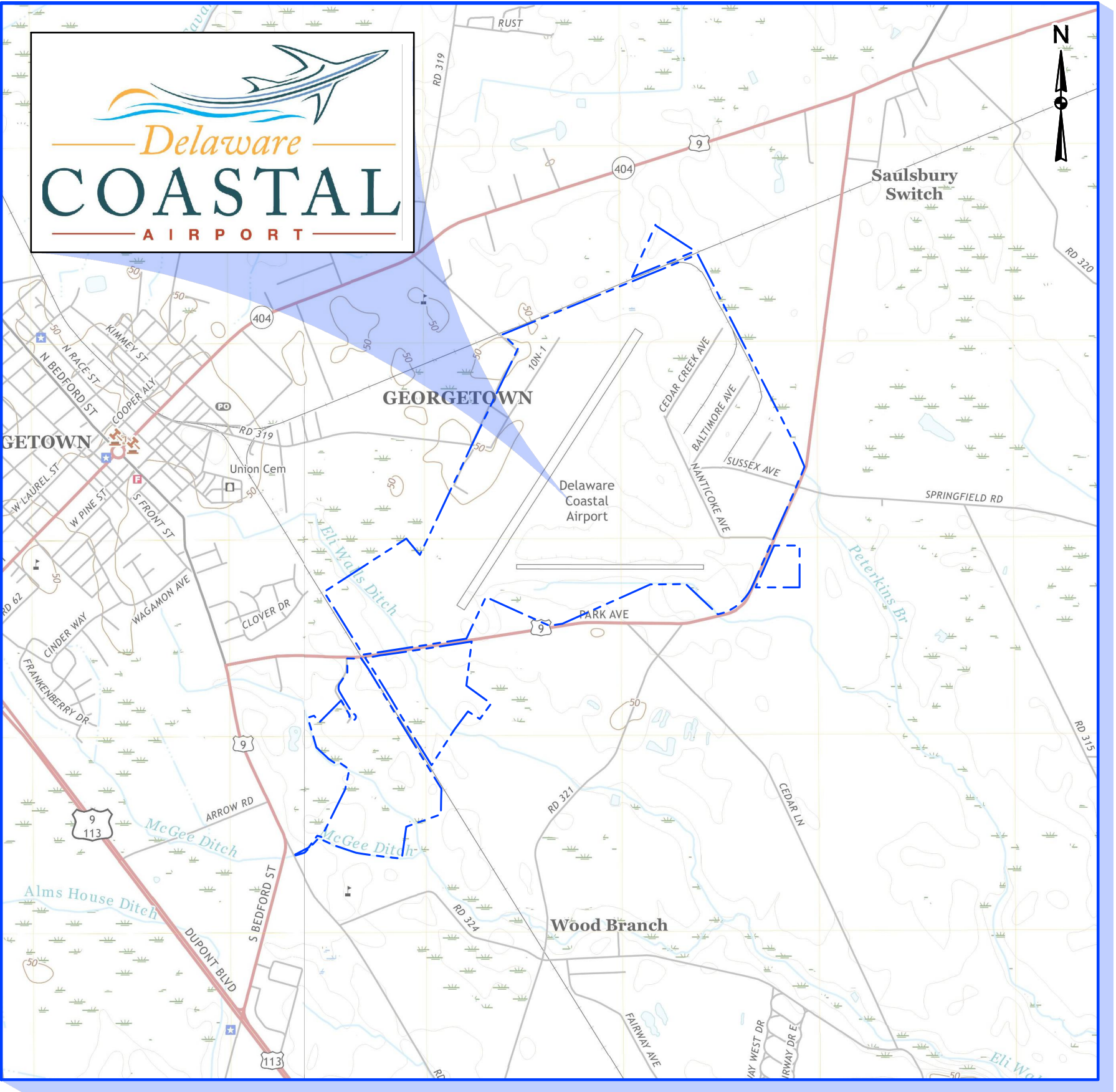

SHEET NO.	TITLE
1	COVER
2	EXISTING AIRPORT LAYOUT
3	AIRPORT LAYOUT PLAN
4	AIRPORT DATA TABLES
5	TERMINAL AREA PLAN
6	AIRPORT AIRSPACE PLAN
7	INNER APPROACH PLAN EXISTING RUNWAY 4
8	INNER APPROACH PLAN EXISTING RUNWAY 22
9	INNER APPROACH PLAN PROPOSED RUNWAY 4
10	INNER APPROACH PLAN PROPOSED RUNWAY 22
11	INNER APPROACH PLAN ULTIMATE RUNWAY 4
12	INNER APPROACH PLAN ULTIMATE RUNWAY 4 TABLES
13	INNER APPROACH PLAN ULTIMATE RUNWAY 22
14	INNER APPROACH PLAN EXISTING RUNWAY 10
15	INNER APPROACH PLAN EXISTING RUNWAY 28
16	INNER APPROACH PLAN PROPOSED RUNWAY 10
17	INNER APPROACH PLAN PROPOSED RUNWAY 28
18	DEPARTURE SURFACE RUNWAY 4
19	DEPARTURE SURFACE RUNWAY 22
20	AIRPORT LAND USE AND RPZ CONTROL PLAN
21	EXHIBIT "A" AIRPORT PROPERTY INVENTORY MAP
22	EXHIBIT "A" AIRPORT PROPERTY INVENTORY TABLES
23	AIRPORT ENVIRONMENTAL INVENTORY MAP

FAA AIP PROJECT NO. 3-10-0007-035-2019
MCFARLAND JOHNSON PROJECT NO. 18517.00



LOCATION MAP

PREPARED FOR:
SUSSEX COUNTY



VICINITY MAP

PREPARED BY:



McFarland Johnson

1650 MARKET STREET, SUITE 3613
PHILADELPHIA, PA 19103 www.mjinc.com